



The Blanco *River*

Wes Ferguson

Photography by Jacob Croft Botter

Foreword by Andrew Sansom





★ Austin

Blanco R.

Guadalupe R.

S. Marcos R.

San Antonio ●

Guadalupe R.



★ Austin

San Antonio ●

Corpus Christi ●

Gulf of Mexico

Blanco R.

Guadalupe R.

S. Marcos R.

Colorado R.

Frio R.

San Antonio R.

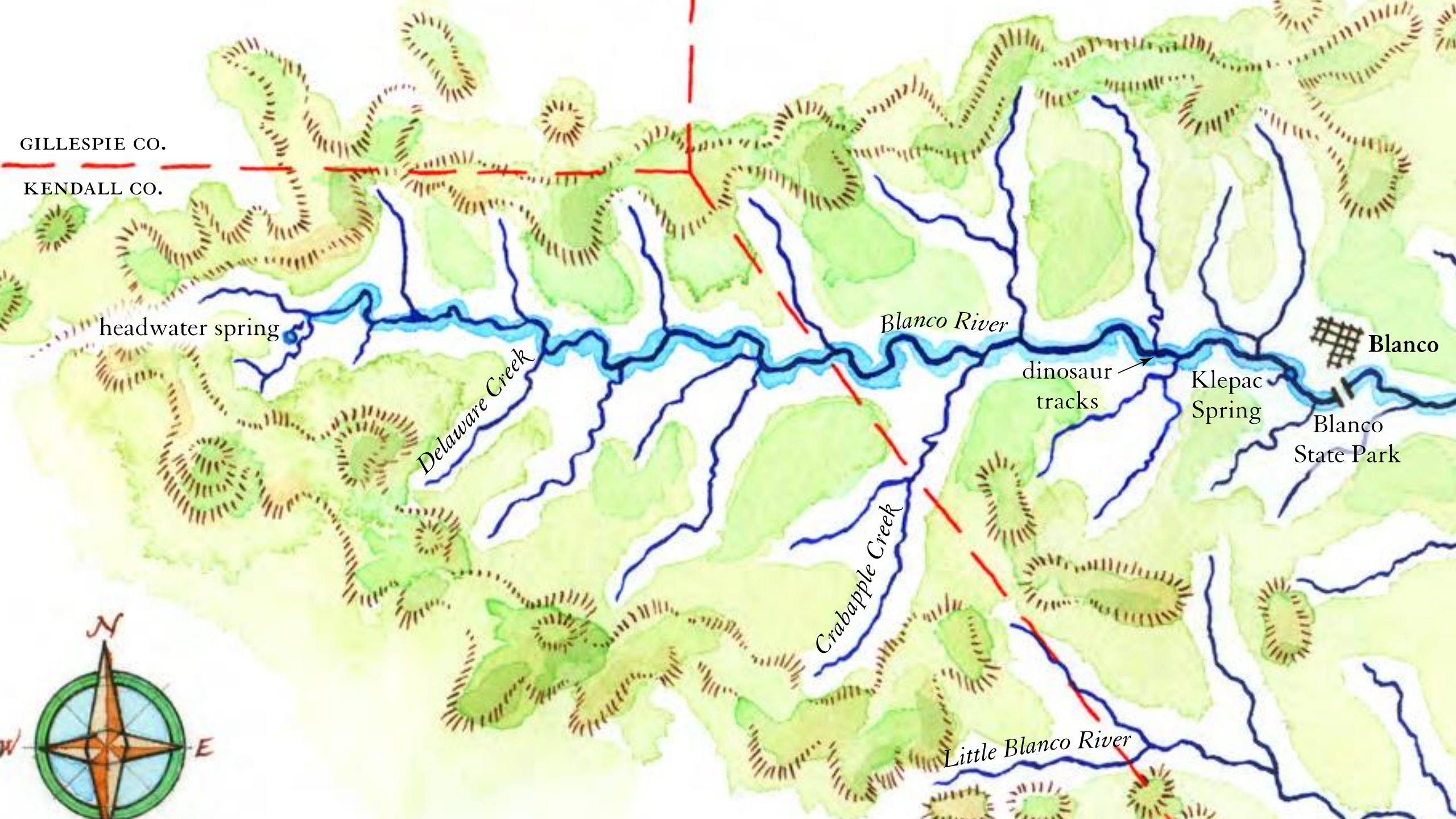
Guadalupe R.

Nueces R.









GILLESPIE CO.

KENDALL CO.

headwater spring

Delaware Creek

Blanco River

dinosaur tracks

Klepac Spring

Blanco State Park

Blanco

Crabapple Creek

Little Blanco River









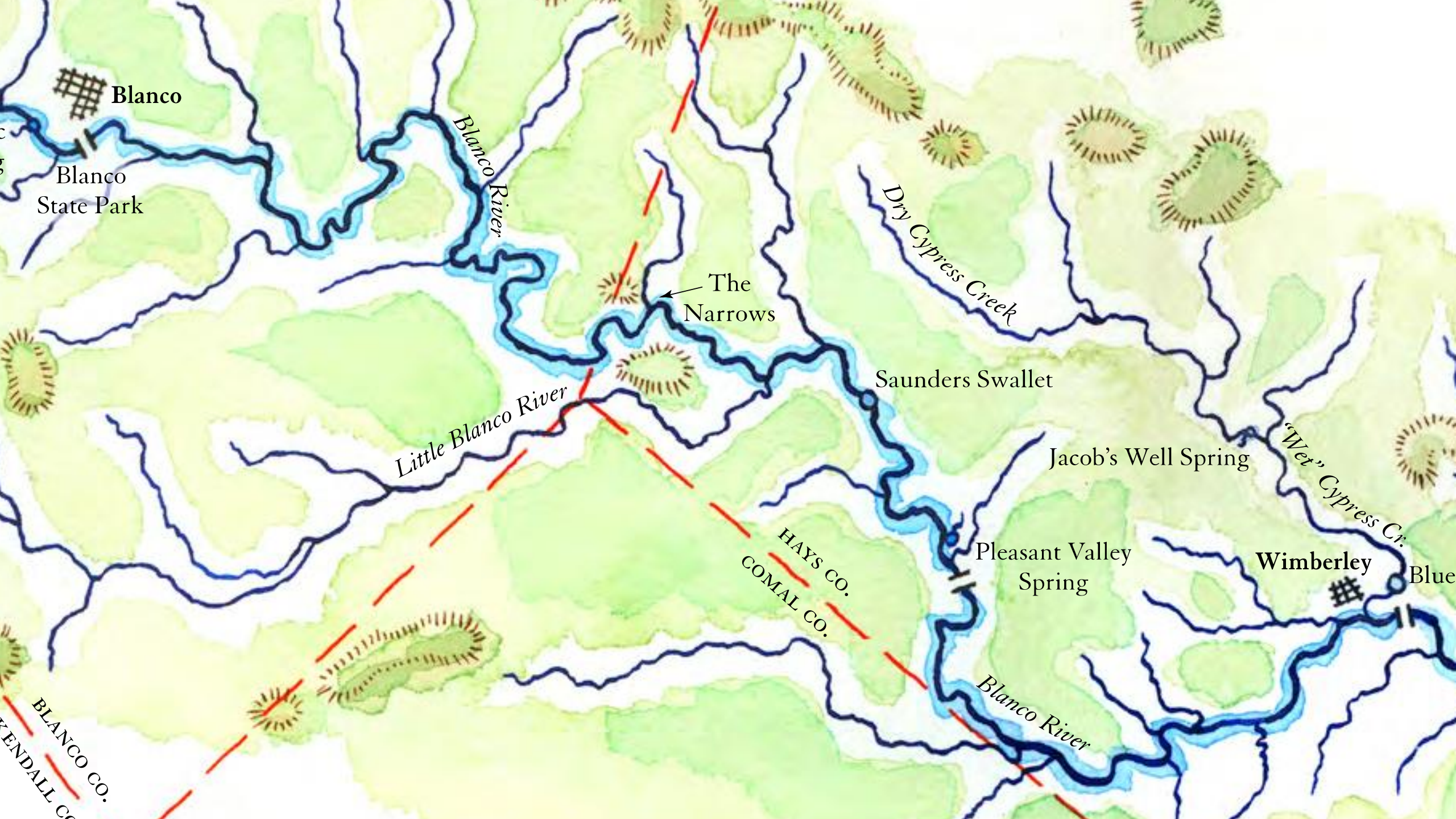








TEXAS
PARKS &
WILDLIFE



Blanco

Blanco State Park

Blanco River

The Narrows

Dry Cypress Creek

Little Blanco River

Saunders Swallet

Jacob's Well Spring

Pleasant Valley Spring

Wimberley

"Wet" Cypress Cr.

Blanco River

HAYS CO.
COMAL CO.

BLANCO CO.
KENDALL CO.



PRIVATE PROPERTY
NO TRESPASSING
PUBLIC ACCESS
TO RIVER
**VIOLATORS WILL
BE PROSECUTED**

Towing Enforced
Johnson City Towing
830-868-0800





















Spring

"Wet" Cypress Cr.

Lone Man Creek

Halifax Creek

Blanco River

Halifax Hole

Wimberley

Blue Hole

Little Arkansas Spring

Tarbutton's Showerbath Cave

Kyle

IH-35

Five Mile Dam

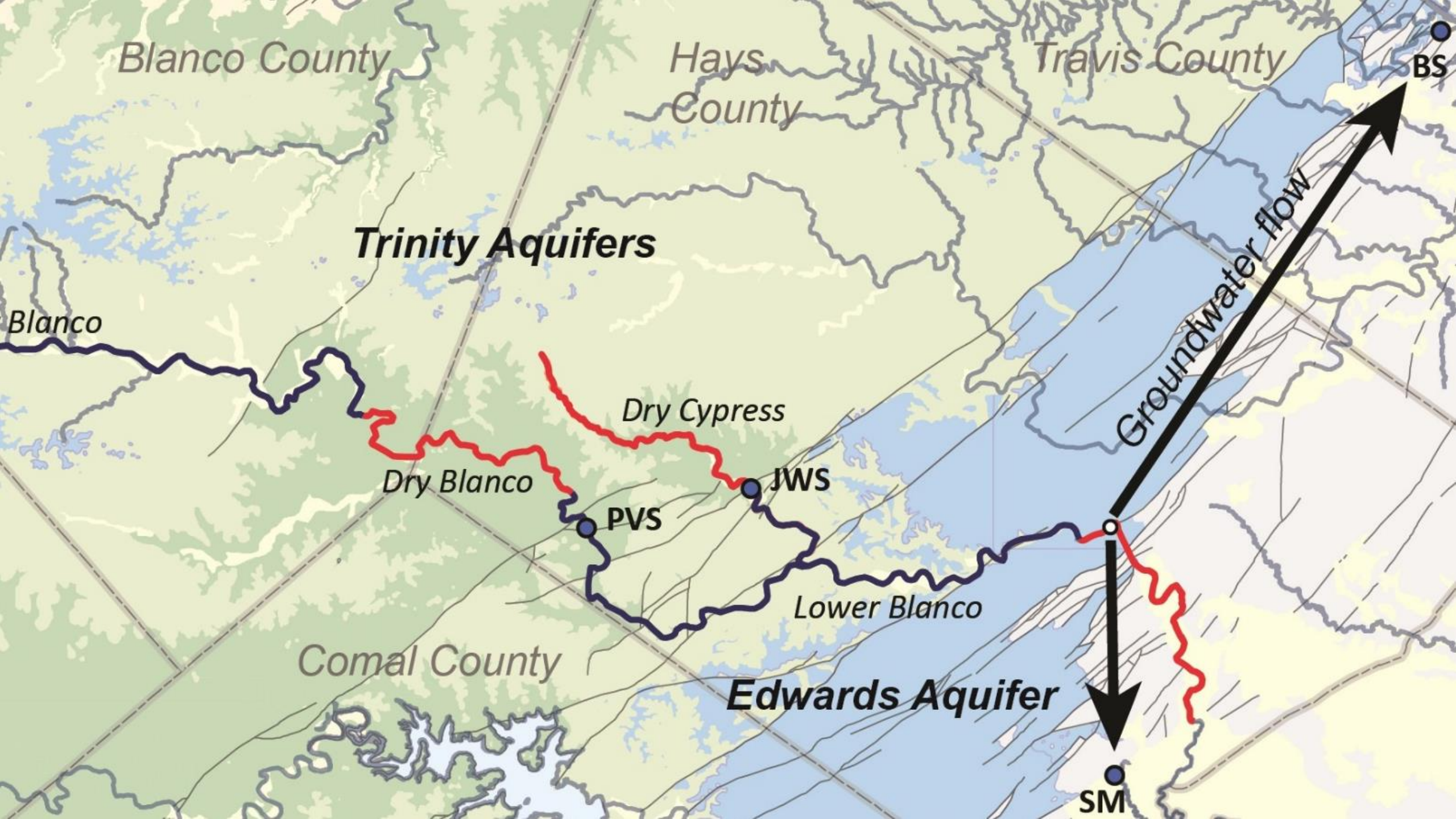
Backbone







Johnson Swallet, Halifax Ranch



Blanco County

Hays County

Travis County

BS

Trinity Aquifers

Blanco

Dry Cypress

Dry Blanco

JWS

PVS

Lower Blanco

Groundwater flow

Comal County

Edwards Aquifer

SM



Little Arkansas Spring

Tarbutton's Showerbath Cave

IH-35

Five Mile Dam

HAYS CO.
CALDWELL CO.

San Marcos Springs

San Marcos

Blanco River

San Marcos River

San Marco



The Blanco *River*

Wes Ferguson

Photography by Jacob Croft Botter

Foreword by Andrew Sansom